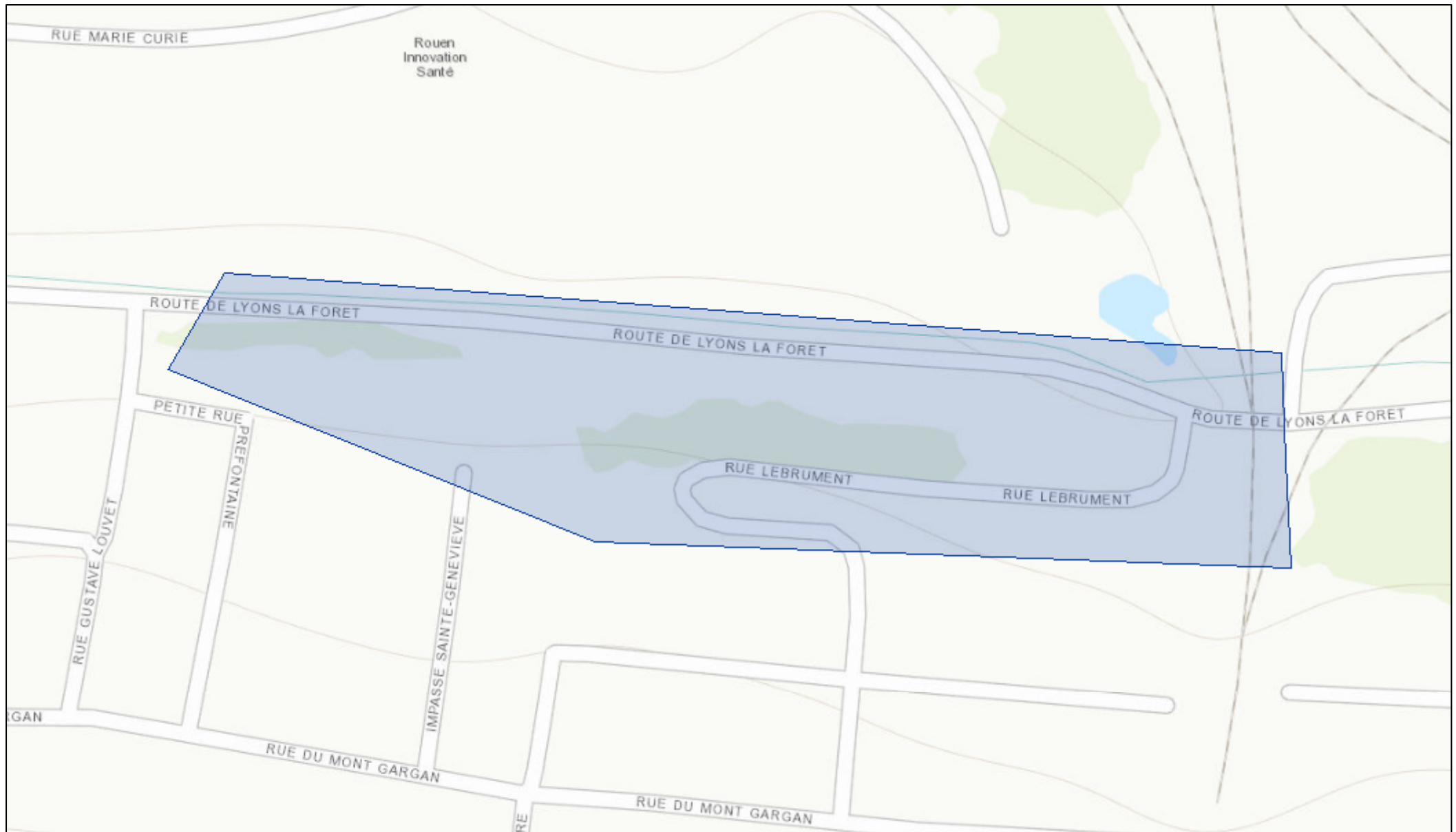









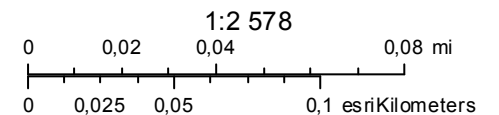
# Plan de situation (CLASSE C) : ROUEN, 76000 ROUEN



avril 29, 2024

## RESEAUX

- |  |  |   |
|--|--|---|
|  Cityfast (divers) |  Galerie Cityfast |  Tranchée tiers    |
|  Caniveau Cityfast |  Caniveau tiers   |  Tranchée Cityfast |
|  |  Galerie tiers    |   |



Sources: Esri, HERE, Garmin, Intermap, increment P Corp., GEBCO, USGS, FAO, NPS, NRCAN, GeoBase, IGN, Kadaster NL, Ordnance Survey, Esri Japan, METI, Esri China (Hong Kong), (c) OpenStreetMap contributors, and the GIS User Community